

Current Available DLC (Downloadable Content)

We can never have too much content, right? In this section you will see all of the current material available to download for Aerofly FS 2. Some downloads may be free while some may cost extra; please be mindful of this before you click the buy button.

IPACS DLC

(Free) Dash 8 Q400 Aircraft

[Steam DLC](#)

The Dash 8 Q400 is the largest regional airliner of the Q Series and can seat up to 86 passengers. Powered by two 5000 SHP turboprop engines and six-bladed all-composite propellers, the Q400 has a cruise speed of 360 knots and can climb up to flight level FL270. Maximum range is over 1100 nautical miles. The modern cockpit features 5 large screen LCDs and is equipped with the latest avionics systems. More than 500 units of the Q400 have been built since 1999.


The Q400 for Aerofly FS 2 features realistic flight dynamics, a detailed auto flight system and an accurate turboprop engine simulation.



(Free) High Resolution Texture Pack for Southwestern USA

[Steam DLC](#)

This is your starter pack. It's highly recommended to download this free pack if you just purchased Aerofly FS 2. This pack contains high resolution aerial images around airports for California, Nevada and Arizona.



South Florida

[Steam DLC](#) or [Aerosoft Add-On](#)

Welcome to south Florida and the Florida Keys! This DLC for Aerofly FS 2 features the southern part of Florida, including historic Key West. You will be mesmerized by the breathtaking views while you fly over major attractions like Fort Zachary Taylor, the Martello Museum, Duval Street, Key West cemetery, The Key West Southernmost Point, or fly out to the Dry Tortugas for a trip over some of the nicest scenery seen in Aerofly to date.

This South Florida DLC includes:

- A large coverage area with over 400 miles of shoreline to explore
- Up to 50cm per pixel aerial images at selected places
- Miami City and Miami Beach fully rendered in high definition
- The most cultivation ever seen in a single scenery package, including accurate night lighting
- 9 accurately modeled airports and 2 heliports; Key West International, NAS Key West, Marathon International, Tavernaero Air Park, Ocean Reef Club, Homestead ARB, Miami Executive, Miami International, Miami Opa Locka, Dry Tortugas National Park Helipad, and NAS Helipad.
- Many custom objects to capture the feel of the Florida Keys



Switzerland

[Steam DLC](#)

This DLC for Aerofly FS 2 features over 30 of the best known and most beautiful airports of Switzerland, including Zürich, Grenchen, Samedan and Birrfeld. Furthermore this DLC features high resolution aerial images of Switzerland with a resolution of up to 1 meter.

As a special highlight, this DLC also includes the iconic airport Speck-Fehraltorf (ICAO-Code LSZK). This airport, in the Zürich Oberland, simply called 'Speck' by locals, is being operated by the Zürcher Oberland FGZO club/group. This airport, close to the Pfäffikersee, features a gras runway with Perfo plates and is very busy, especially in good weather during spring and summer time. We would like to thank the following people who helped us in getting this airport into the simulator: Fabi Riesen, Ines Widmer, Daniel Stäubli, Chirstoph Amman and Tino Seitz.



Northeastern USA

[Steam DLC](#)

This DLC for Aerofly FS 2 features the area of New York with detailed city buildings and over 10 airports, like KJFK John F. Kennedy International and KGLA La Guardia. Additionally this DLC features high resolution aerial images of New York and the surrounding area with up to 1 meter resolution.

The system requirements for this DLC are slightly higher compared to the main program. For a smooth simulation we recommend to use a 3D graphic card with at least 2 GB of dedicated RAM and comparable in performance to a NVIDIA GeForce 760 GTX or newer.

If you want to experience this DLC in VR we highly recommend to use a NVIDIA GeForce 1060 or faster for smooth performance.



(Free) USA Utah


[Steam DLC](#)

This DLC for Aerofly FS 2 features the fantastic state of Utah with over 20 airports, like Salt Lake City and the Monument Valley area. Additionally this DLC features high resolution aerial images of Utah with up to 1 meter resolution.

The system requirements for this DLC are slightly higher compared to the main program. For a smooth simulation we recommend to use a 3D graphic card with at least 2 GB of dedicated RAM and comparable in performance to a NVIDIA GeForce 760 GTX or newer.

If you want to experience this DLC in VR we highly recommend to use a NVIDIA GeForce 1060 or

faster for smooth performance.



(Free) USA Colorado

[Steam DLC](#)

This DLC for Aerofly FS 2 features the fantastic state of Colorado with over 30 airports, like Denver International, Aspen and scenic airports like Telluride. Additionally this DLC features high resolution aerial images of Colorado with up to 1 meter resolution.

The system requirements for this DLC are slightly higher compared to the main program. For a smooth simulation we recommend to use a 3D graphic card with at least 2 GB of dedicated RAM and comparable in performance to a NVIDIA GeForce 760 GTX or newer.

If you want to experience this DLC in VR we highly recommend to use a NVIDIA GeForce 1060 or faster for smooth performance.




ORBX DLC

TrueEarth Netherlands

[Steam DLC](#) or [ORBX Add-On](#)

Expect to find extremely dense building & vegetation cultivation, incredible crisp terrain textures, and effortlessly smooth performance. Flying over the Netherlands is a joy - TrueEarth Netherlands contains the entirety of the country complete with cities, towns, and countryside all where they should be. The Netherlands, often referred to as Holland, is a country located in Western Europe. The

five largest cities in the Netherlands are Amsterdam, Rotterdam, The Hague, Utrecht (forming the Randstad megalopolis) and Eindhoven (leading the Brabantse Stedenrij). The Port of Rotterdam is the largest port in Europe and the world's largest outside Asia. Netherlands literally means "lower countries" - the name came from the country's low land and flat geography, with only about 50% of its land exceeding 1 meter (3 ft 3 in) above sea level. Since the late 16th century, about 17% of the country's current landmass has been reclaimed from the sea! TrueEarth Netherlands is far more than a traditional photoreal product, it features comprehensive (and complete) building and vegetation placements, thousands of hand-placed landmarks and POI and integrated GIS components.



Innsbruck Airport

[Steam DLC](#) or [ORBX Add-On](#)

A destination that needs no introduction, Innsbruck is one of the iconic airports of the world, with a jaw-dropping backdrop, heart-stopping approaches and a location in the heart of Europe.

Orbx have created something truly unique with their first European destination for Aerofly. Within the scenery's extraordinary 2500km2 coverage area, explore the peaks and glaciers of the Austrian Alps, the picturesque Inn, Wipp and Stubai Valleys, the historic Brenner Pass and even Germany's tallest mountain, Zugspitze.

Over a dozen towns and villages dot the Tyrolian landscape, and of course the city of Innsbruck has been created in immaculate detail.

LOWI Innsbruck truly is the home for all flyers. Far more than just an airport!



Chicago Meigs Field

[Steam DLC](#) or [ORBX Add-On](#)

Return to where it all began! Flight simulation has been intertwined with the legendary Meigs Field for decades.

Few airports hold as much nostalgia, familiarity, and emotion for aviation enthusiasts. Located on the shores of Lake Michigan, Meigs Field operated as the gateway to corporate Chicago for over half a century. Now, twelve years after its closure, Merrill C. Meigs Field (KCGX) has been recreated by Orbx and IPACS with the utmost attention to detail and accuracy.

Depicted as it was in its final years, virtual pilots are welcomed to return to what was once the busiest single strip airport in the United States and enjoy it in high definition. Featuring a fully modeled terminal, highly detailed static aircraft, and other historically accurate elements, the airport has been brought back to life. In addition to the airfield itself, the city of Chicago waterfront and parks district have been included as well.

This special release for Aerofly by Orbx includes 12,000km² of photoreal coverage, animated people and ferris wheel plus many other details to discover.



Monterey Regional Airport

[Steam DLC](#) or [ORBX Add-On](#)

A classic Orbx destination brought to life for Aerofly FS 2, virtual pilots are welcomed to Monterey Regional Airport, one of California's most scenic airports.

Monterey is the perfect location for exploring the rugged coastal ranges of Big Sur, world-famous coastline of Carmel and Pebble Beach, and for regional flights to San Francisco, Los Angeles and Palm Springs. Stretching the boundaries of what is possible in Aerofly FS2, this scenery includes the entire City of Monterey in high definition. Featuring accurate airport modelling, unique static aircraft and vehicles, dense hand-placed vegetation and many points of interest around the city, you will find yourself at home in all types of aircraft at this multi-use airfield.

Incorporating unique animation technology, a large coverage area, 3D night lighting and many other features, Monterey truly is the home for all your Californian flying. What more could you want!



Eagle County Colorado

[Steam DLC](#) or [ORBX Add-On](#)

A classic Orbx destination developed by Jarrad Marshall, Eagle County has been brought to life for Aerofly FS 2 Flight Simulator!

Located in the heart of the Colorado Rockies, Eagle-Vail is famous for both its dramatic scenery, as well as its dangerous approach. Surrounded by difficult terrain and prone to bad weather, KEGE is a high-altitude airport that will test even seasoned pilots. This scenery covers an enormous chunk of the surrounding mountains; explore the ski resorts of Vail, Eagle, Gypsum, Avon and Beaver Creek, test your hand-flying amongst the peaks of the Sawatch Range, and mix it up amongst the mesas and hidden valleys of Eagle County.

The airport itself is served by aircraft up to B757 in size; the notorious weather and difficult approach will test even the most seasoned pilots. In addition to KEGE, this scenery package also includes two additional lite airstrips; Gypsum Creek Ranch, and the 1980s-era Avon STOLport.

Eagle-Vail has been painstakingly optimized to make the most out of the Aerofly FS 2 engine. Crisp terrain textures, extremely dense vegetation, 3D night lighting, animations and sloped runways are just a few of the features you can expect to see. Additionally, KEGE has been color-matched to blend with the surrounding Aerofly Colorado freeware DLC, ensuring a seamless transition to surrounding locations such as Denver and Aspen. All of this is combined with AFS2's famously high performance, to ensure the most immersive experience for both traditional and VR simmers.



From:

<https://www.aerofly.com/dokuwiki/> - **Aerofly FS Wiki**

Permanent link:

<https://www.aerofly.com/dokuwiki/doku.php/manual:dlc?rev=1606070760>

Last update: **2020/11/22 19:46**

